
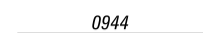
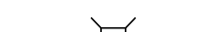
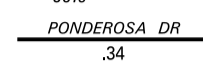
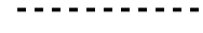



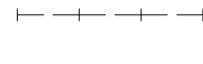





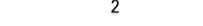
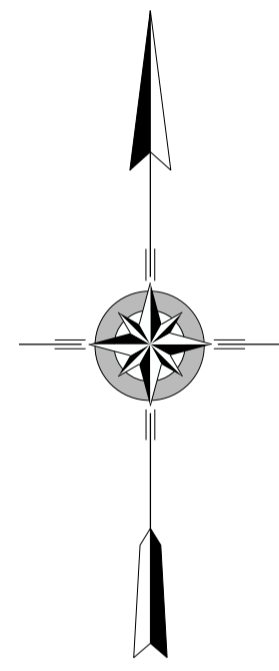
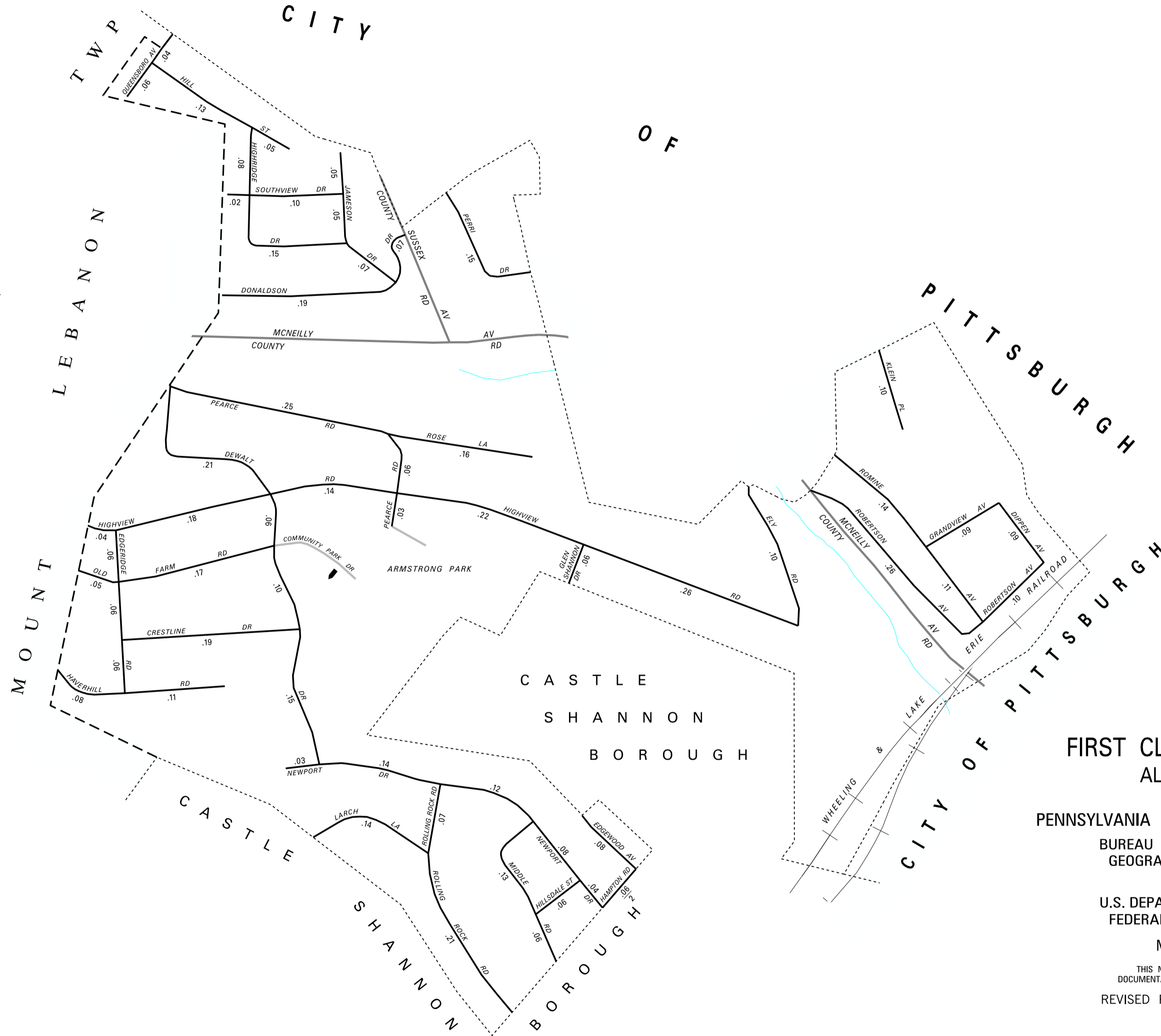


**LEGEND**

-  LIMITED ACCESS HIGHWAY
-  STATE ROUTE AND NUMBER
-  STATE MAINTAINED BRIDGE ON TOWNSHIP ROAD
-  TOWNSHIP ROAD, NAME AND SEGMENT LENGTH IN MILES
-  IMPASSABLE TOWNSHIP ROAD
-  TURNBACK TOWNSHIP ROAD
-  OTHER ROAD
-  RAILROAD (IN SERVICE)
-  RAILROAD ABANDONED (TRACK RETAINED)
-  STATE BOUNDARY
-  COUNTY BOUNDARY
-  TOWNSHIP BOUNDARY
-  CITY OR BOROUGH BOUNDARY
-  MUNICIPAL BUILDING
-  SPLIT MILEAGE BETWEEN MUNICIPALITIES

POPULATION 1,992  
(2010 Census)

TOTAL MILES	
Township Road System	6.09
State Highway System	0.00
<b>Total</b>	<b>6.09</b>

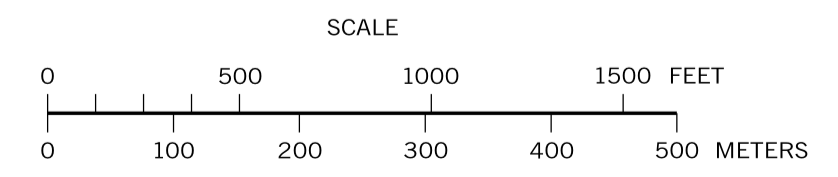


**BALDWIN  
FIRST CLASS TOWNSHIP MAP  
ALLEGHENY COUNTY**

PREPARED BY THE  
**PENNSYLVANIA DEPARTMENT OF TRANSPORTATION**  
BUREAU OF PLANNING AND RESEARCH  
GEOGRAPHIC INFORMATION DIVISION  
IN COOPERATION WITH THE  
**U.S. DEPARTMENT OF TRANSPORTATION**  
FEDERAL HIGHWAY ADMINISTRATION

MUNICIPAL CODE 02 101

THIS MAP IS PUBLISHED AS A SUPPLEMENTAL  
DOCUMENTATION OF LIQUID FUELS TAX FUND MILEAGES  
REVISED PER FORM 990 DATED 1-10-97



- CRESTLINE DR
- DEWALT DR
- DIPPEN AV
- DONALDSON DR
- EDGERIDGE RD
- EDGEWOOD AV
- ELY RD
- GLEN SHANNON DR
- GRANDVIEW AV
- HAMPTON RD
- HAVERHILL RD
- HIGHRIDGE DR
- HIGHVIEW RD
- HILL ST
- HILLSDALE ST
- JAMESON DR
- KLIEN PL
- LARCH LA
- MIDDLE RD
- NEWPORT DR
- OLD FARM RD
- PEARCE RD
- PERRI DR
- QUEENSBORO AV
- ROBERTSON AV
- ROLLING ROCK RD
- ROMINE AV
- ROSE LA
- SOUTHVIEW DR

COPIES OF THIS MAP ARE AVAILABLE AT NOMINAL COST  
CONTACT:  
PENNSYLVANIA DEPARTMENT OF TRANSPORTATION  
SALES STORE  
P.O. BOX 3451  
HARRISBURG, PENNSYLVANIA 17105-3451  
TELEPHONE: (717)787-6746