
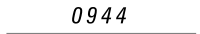
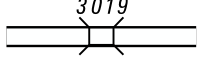
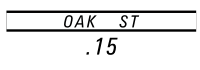










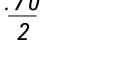


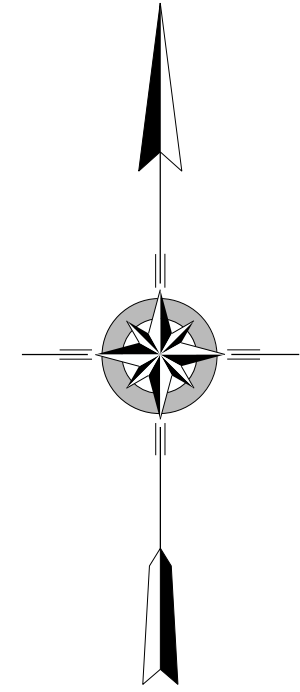
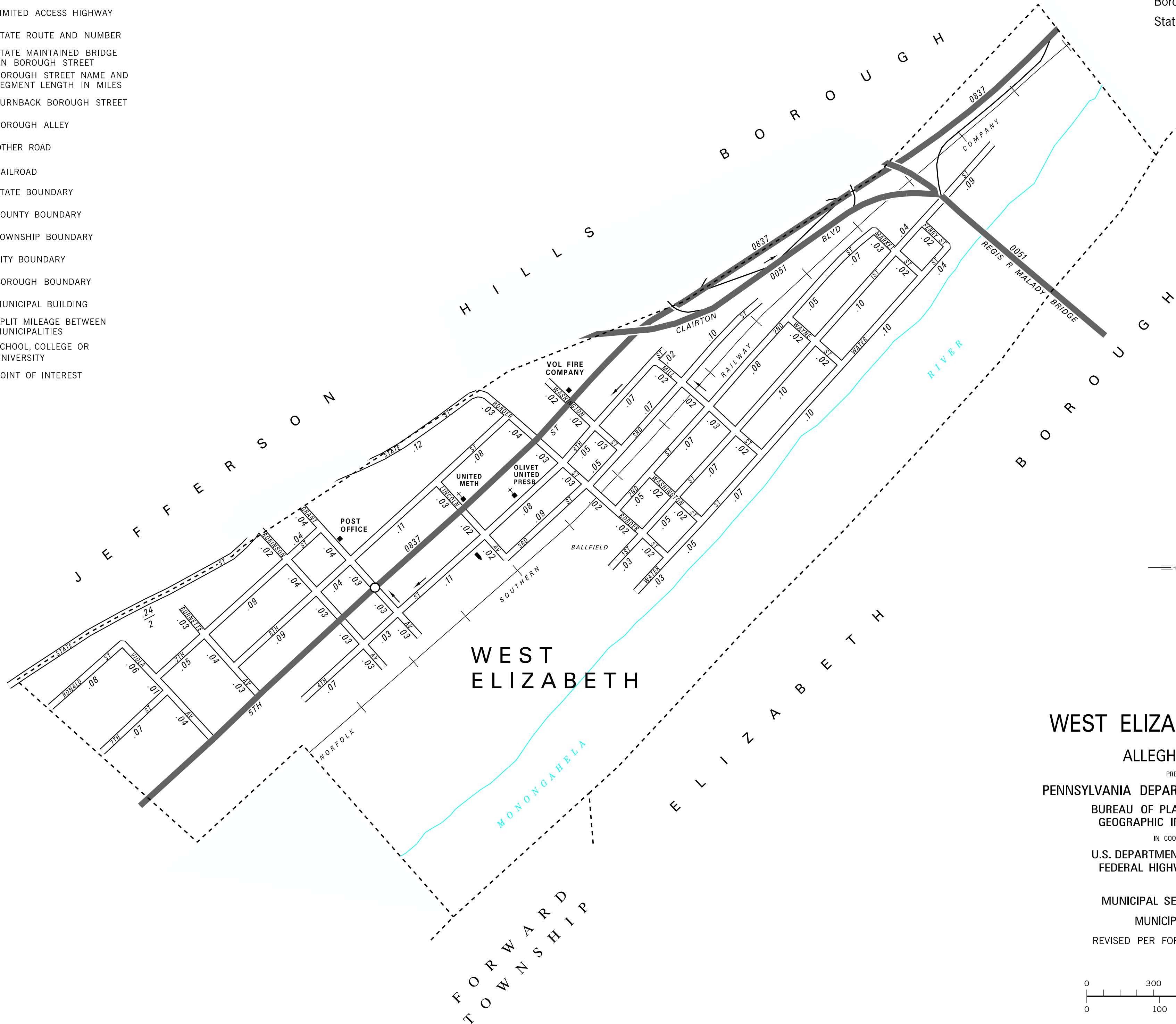


LEGEND

-  LIMITED ACCESS HIGHWAY
-  STATE ROUTE AND NUMBER
-  STATE MAINTAINED BRIDGE ON BOROUGH STREET
-  BOROUGH STREET NAME AND SEGMENT LENGTH IN MILES
-  TURNBACK BOROUGH STREET
-  BOROUGH ALLEY
-  OTHER ROAD
-  RAILROAD
-  STATE BOUNDARY
-  COUNTY BOUNDARY
-  TOWNSHIP BOUNDARY
-  CITY BOUNDARY
-  BOROUGH BOUNDARY
-  MUNICIPAL BUILDING
-  SPLIT MILEAGE BETWEEN MUNICIPALITIES
-  SCHOOL, COLLEGE OR UNIVERSITY
-  POINT OF INTEREST

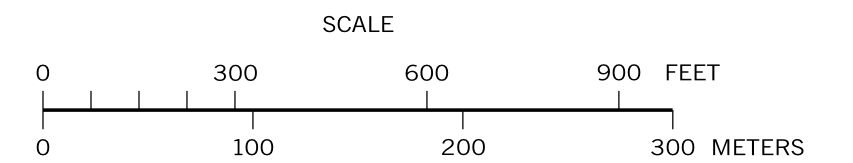
POPULATION 518
(2010 Census)

TOTAL MILES	
Borough Road System	3.92
State Highway System	1.03
Total	4.95



WEST ELIZABETH BOROUGH
ALLEGHENY COUNTY

PREPARED BY THE
PENNSYLVANIA DEPARTMENT OF TRANSPORTATION
BUREAU OF PLANNING AND RESEARCH
GEOGRAPHIC INFORMATION DIVISION
IN COOPERATION WITH THE
U.S. DEPARTMENT OF TRANSPORTATION
FEDERAL HIGHWAY ADMINISTRATION
AND
MUNICIPAL SERVICES DISTRICT 11-0
MUNICIPAL CODE 02 471
REVISED PER FORM 990 DATED 11-2-15



- BORDER ST
- BURNETTE AV
- FERRY ST
- FIRST ST
- FOURTH ST
- GRANT AV
- LINCOLN AV
- MARKET ST
- MILL ST
- ROBINSON AV
- RONALD ST
- SECOND ST
- SEVENTH ST
- SIXTH ST
- STATE ST
- THIRD ST
- VIOLA AV
- WASHINGTON ST
- WATER ST
- WAYNE ST